



Name of Contract : PROPERTY/ LAND SURVEY for the PORT OF TUBOD

Location of Project : Port of Tubod, Lanao del Norte

Reference Number : CW 006- 2023

### QUOTATION (BILL OF QUANTITIES)

Project Name : PROPERTY/ LAND SURVEY for the PORT OF TUBOD

Project Location : Port of Tubod, Lanao del Norte

ITEM NO.	DESCRIPTION	UNIT	QUANTITY	UNIT PRICE (Pesos)	AMOUNT (Pesos)
I	<b>PROPERTY/ LAND SURVEY</b>	m <sup>2</sup>	8184.50	P	P
Actual survey works to determine the present land area and boundaries, location of buildings, road networks to also include the rc piers, roro ramps and bulkheads (if applicable)					
(Pesos)					
II	<b>CAD PLOTTING AND PRINTING</b>	lot	1.00	P	P
CAD plotting and printing of survey result (Property/ land survey) including the sketch of the existing facilities/utilities, roads, location of gates, to include the softcopy of such file.					
(Pesos)					
X-X-X-X-X-X-X-X-X-X-X-X-X-X-					
<b>T O T A L</b>					P

IN WORDS : \_\_\_\_\_  
\_\_\_\_\_

CALENDAR DAYS TO COMPLETE : 20 CD

NOTE : 1 For Labor, Material and Equipments  
2 For details please refer to the Engineering Services Division

SUBMITTED BY :

NAME OF THE REPRESENTATIVE OF THE BIDDER





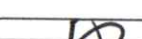
NAME OF BIDDER

page 1 of 1

POSITION

DATE



	REVISION	TITLE	PROPERTY/ LAND SURVEY FOR THE PORT OF TUBOD				SHEET CONTENT	PAGE NUMBER
		LOCATION	Port of Tubod, Lanao del Norte					
		PREPARED BY:	CHECKED BY:	RECOMMENDED BY:	APPROVED BY:		PORT LAYOUT PLAN	1 1
		 DENNIS S. CAMBAYA	 COLIN KAY R. CAJOTE	 JOEL B. ESCALA	 MEDARDO N. SOSOBRAO, JR.			
	ENGINEERING ASSISTANT - A	SUPERVISING ENGINEER - A/ ACTING PRINCIPAL ENGINEER		MANAGER, ENGINEERING SERVICES DIVISION		ACTING PORT MANAGER		