

JUN 28 2000

PPA MEMORANDUM CIRCULAR

NO 30 - 2000

TO All District Managers, Port Managers
Shipping Companies, Pilots' Association
And Others Concerned

SUBJECT **Addendum to PPA Memorandum Circular No. 26-89
Re: Establishment/Designation of Pilots' Boarding
Stations Nationwide**

In addition to the list of Pilots' Boarding Stations established under PPA MC No 26-89, the Pilots' Boarding Station (PBS) for the Port of Ozamiz and all ports within its jurisdiction, including government and private ports, are hereby designated by the following coordinates:

1 **Port of Ozamiz (including the Port of Kolambugan)**

Latitude 08° 11' 30" North
Longitude 123° 54' 00" East

2 **Port of Jimenez**

Latitude 08° 19' 00" North
Longitude 123° 53' 25" East

3 **Port of Plaridel**

Latitude 08° 37' 20" North
Longitude 123° 43' 50" East

4 **Port of Dapitan**

Latitude 08° 39' 00" North
Longitude 123° 22' 00" East

5. **Port of Nabilid, Roxas (Zamboanga del Norte)**

Latitude 08° 32' 00" North
Longitude 123° 16' 00" East

6 **Southern Island Oil Mills (SIOM), Roxas, Zamboanga del Norte**

Latitude 08° 32' 00" North
Longitude 123° 16' 00" East

7 **Sindangan, Zamboanga del Norte Government Pier**

Latitude 08° 14' 00" North
Longitude 122° 56' 00" East

8 **Mindanao Estate Timber Company (METC), Sindangan**

Latitude 08° 14' 00" North
Longitude 122° 56' 00" East

All other provisions of PPA Memorandum Circular No 26-89 shall remain valid and enforceable.

Copies of this Order shall be furnished the following:

- a. Commandant, Philippine Coast Guard
- b. Director, Hydrographic & Geodetic Surveys (formerly Bureau of Coast & Geodetic Surveys)
- c. President, Association of International Shipping Lines
- d. President, Domestic Shipowners Association
- e. President, Philippine Interisland Shipping Association
- f. President, Philippine Ship Agents Association
- g. Chief Pilot, Iligan Harbor Pilots' Association (Ozamiz Sub Station, Ozamiz City)
- h. President, United Harbor Pilots' Association of the Philippines

This Order shall take effect fifteen (15) days after publication in a newspaper of general circulation.



JUAN O. PEÑA
General Manager

Enclosures: Charts of the Port of Ozamiz, Jimenez, Plaridel,
Dapitan, Nabilid, SIOM, Sindangan and METC)

Published in the Manila Standard - July 4, 2000

Effectivity Date - July 19, 2000



IP PINES
 PORT OF MINDANAO
 OZAMIT
 DACCHESS

Projection
 0 500 M Lat R 015
 SHEET TO ELEVEN FATHOMS
 OWN I R LOW W AT TH



PILOT'S BOARDING STATION
 Port of Ozamit/Kolambagan
 LAT 08°11.5' N Long 123°54.0' E

MARITIME CHART # 4540

I L I G A N B

PHILIPPINES

NORTH COAST OF MINDANAO

PLARIDEL

AND

INAMUGAN BAY

Scale 1:25 000 at Lat. 8° 37'
Meridian Projection
Surveys to 1910
SOUNDINGS IN METERS
AT MEAN LOWER LOW WATER

1 N. Field Mile

1 Kilometer

1000

500

200

123° 40'

11

20

30

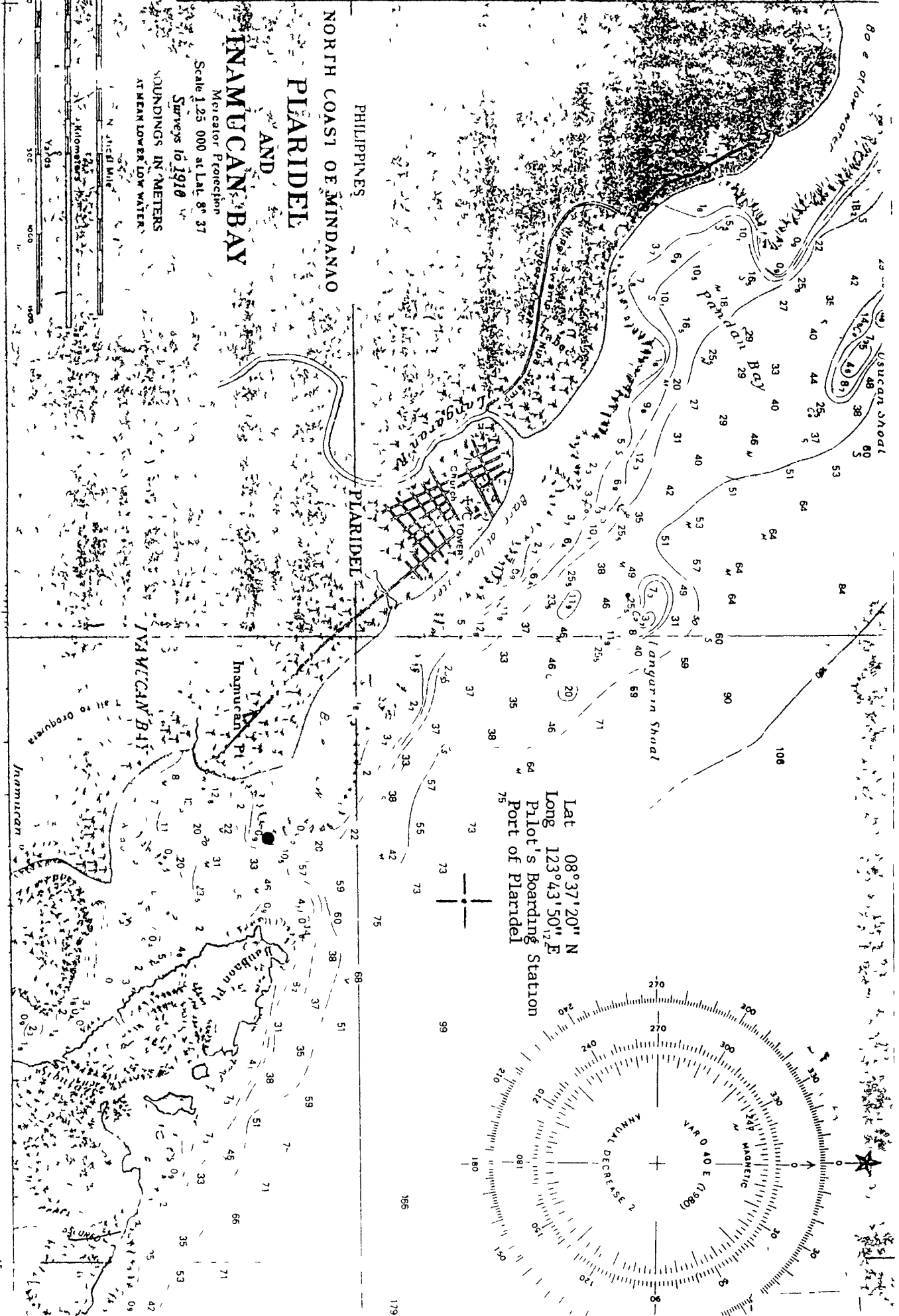
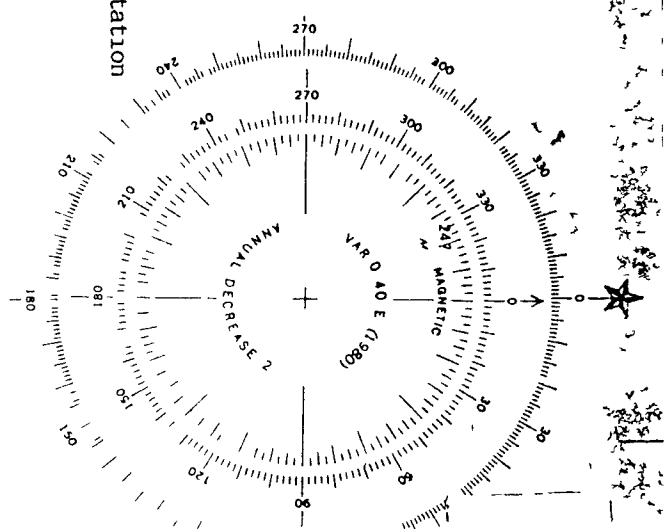
4

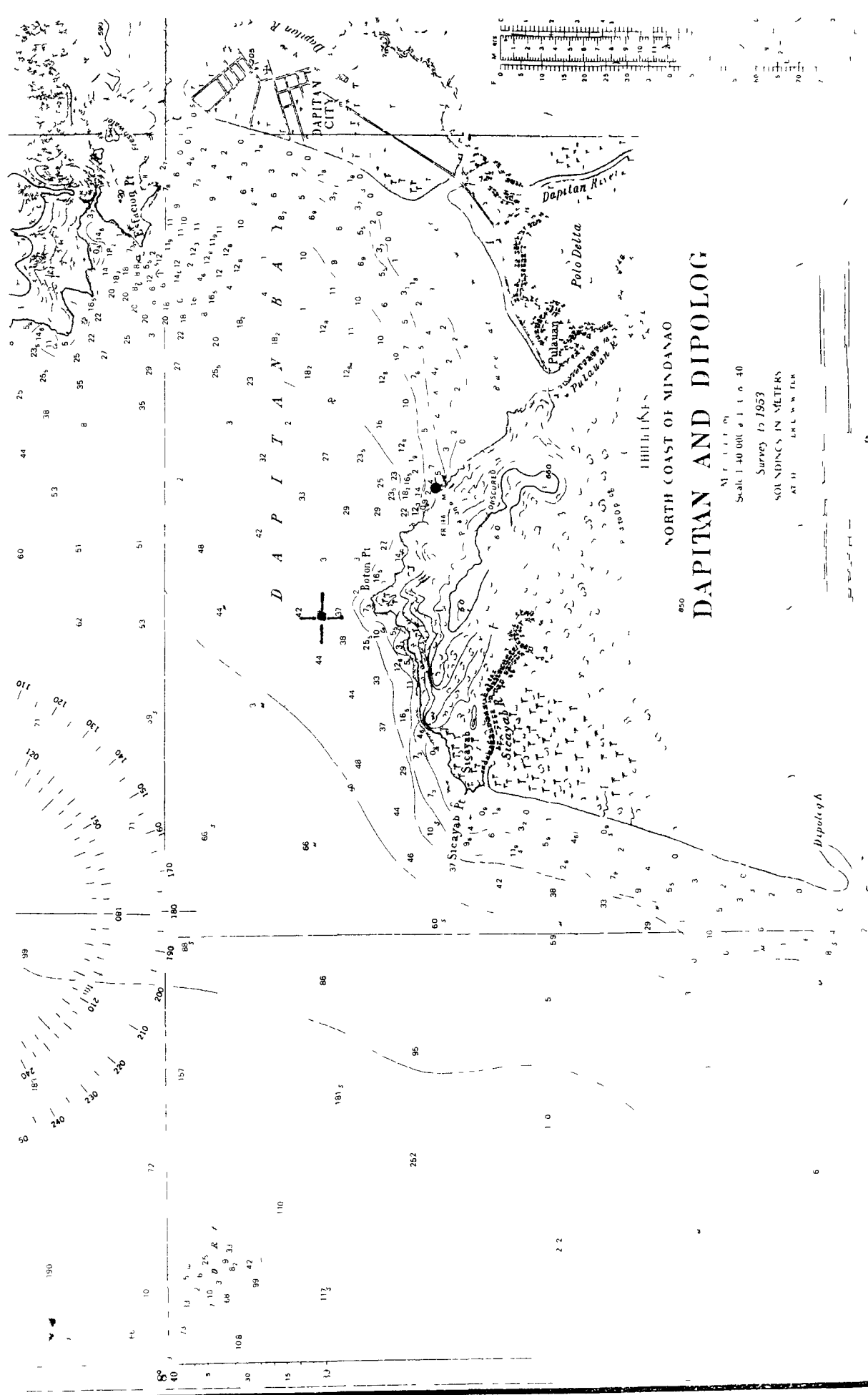
C

14

15

Lat 08°37'20" N
Long 123°43'50" E
Pilot's Boarding Station
Port of Plaridel






Pilots' Boarding Station
Lat 08°39'N Long 123°22'E

DIPOL OG. (*)

P. C. & G. S. Chart No 4639
(Aberrations in Iigan Bay & Vicinity)



Pilots Boarding Station
Port of Nabalid, Roxas, Zambo
Lat 08°32'N Long 123°16'E
and
Southern Island Oil Mills, Roxas, Zambo
del Norte
Lat 08°32'N Long 123°16'E

(100)
1.5
38
58
60
70

156
60
58
56
54

181
71
42
6
05

299
129
71
100
54

34
32
29
23

36
24
12

47
36
25

52
138
52

41
38
1

43
101
58

20
25
17

31
17
9

89
02
11

225
31
17

40
127
65

05
20

288
13
90

217
02
11

89
02
11

225
31
17

40
127
65

05
20

288
13
90

217
02
11

89
02
11

225
31
17

40
127
65

05
20

182
170
290
561

170
325
445

123
170

54
32
15

282
350
72
306

50
300

51
312
292

330
33
311

34
221

95
257

52
252

45
202

382
489

58
272
386

37
51

50
206

35
41

35
206

35
206

35
206

35
206

35
206

35
206

35
206

35
206

35
206

35
206

35
206

