




REPUBLIKA NG PILIPINAS
PANGASIWAAN NG DAUNGAN NG PILIPINAS
PHILIPPINE PORTS AUTHORITY



Modernization of Ports
A PPA Commitment

MAR 07 2000

PPA MEMORANDUM CIRCULAR
NO. 13 - 2000

**T O : The District Managers, Port Managers
Shipping Companies, Pilots' Associations
All Others Concerned**

**SUBJECT : REVISED ANCHORAGE GROUNDS AT INSIDE
BREAKWATER (IBW), SOUTH HARBOR, MANILA**

The coordinates of anchorages A08 and A12, which are located at the Inside Breakwater (IBW), South Harbor, Manila, and which have been established and specified in Annex "A" of PPA Memorandum Circular No. 11-96 dated March 28, 1996, are hereby amended as follows:

A08 Latitude 14^o 34' 10.5" N - Longitude 120^o 57' 59" E

A12 Latitude 14^o 34' 06.0" N - Longitude 120^o 58' 14" E

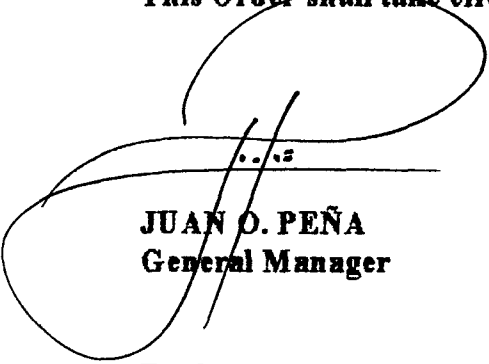
The official list of coordinates of Inside Breakwater (IBW) berths at South Harbor, Manila, including the redefined A08 and A12 anchorages, are shown in Annex "A" hereof.

The provisions of PPA MC No. 11-96, especially with regard to the use of the anchorage grounds, shall continue to be observed/complied with by all concerned.

Copies of this Order shall be furnished the following:

- a. Commandant, Philippine Coast Guard
- b. Director, Coast & Geodetic Survey
- c. President, United Harbor Pilots Association
- d. Chief Pilot, Manila Pilots Association
- e. Harbor Master, Asian Terminals, Incorporated
- f. Harbor Master, PMO- South Harbor
- g. President, Domestic Shipowners Association
- h. President, Philippine Interisland Shipowners Association
- i. President, Philippine Ships Agent Association

This Order shall take effect immediately.



JUAN O. PEÑA
General Manager

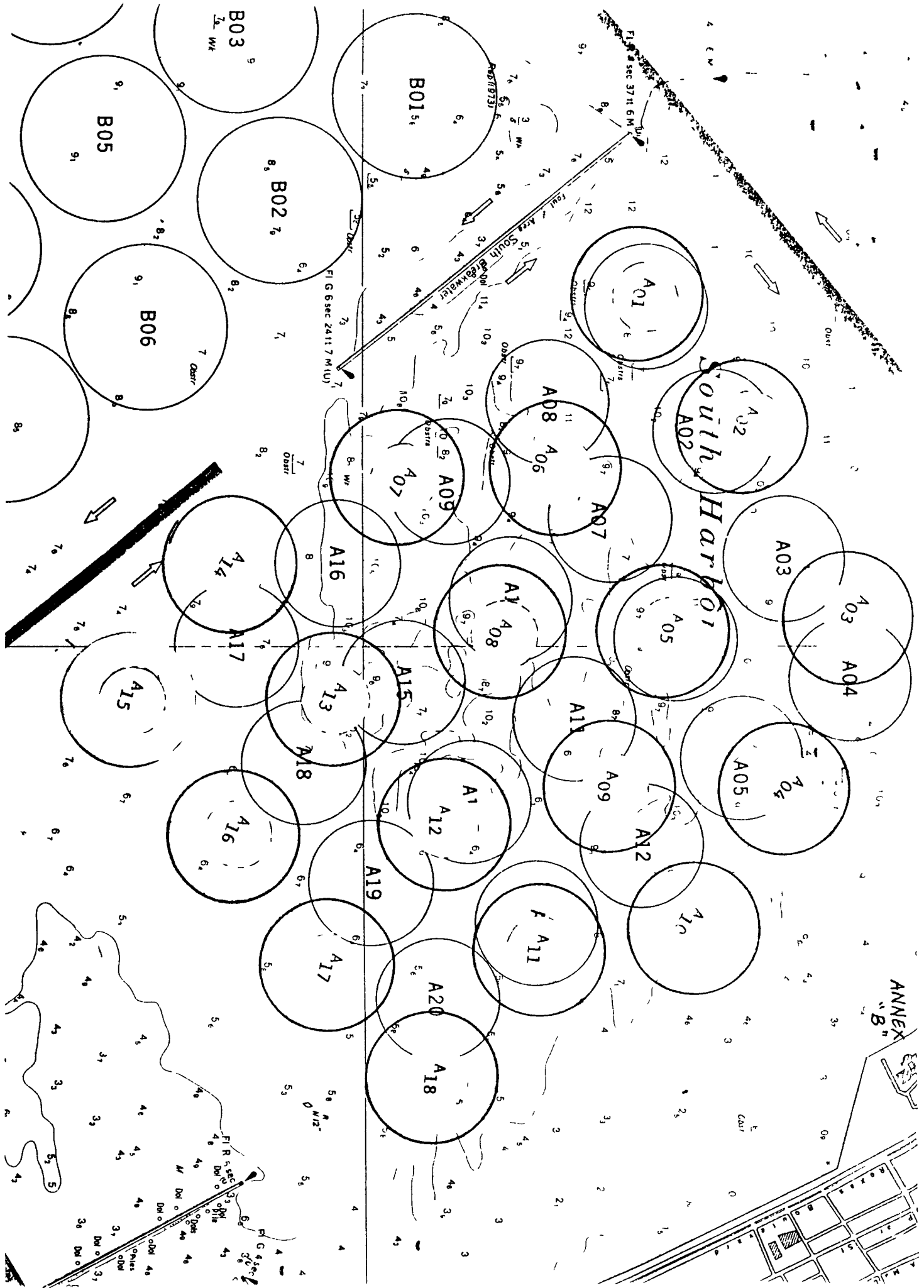
Enclosures:

- Annex "A" - Coordinates of IBW Berths at South Harbor, Manila**
- Annex "B" - Portion of Chart No. 4236-A, "Fairways and Anchorages of the Manila Harbor" indicating the anchorage grounds at IBW, South Harbor**

ANNEX "A"

OFFICIAL LIST OF COORDINATES OF INSIDE BREAKWATER (IBW)
 BERTHS - SOUTH HARBOR, MANILA PARTICULARLY THE
 REDEFINED A08 AND A12 PURSUANT TO
 PPA MEMORANDUM CIRCULAR NO. 11- 96

IBW BERTHS	LATITUDE	LONGITUDE
A01	14 ⁰ 34' 21.0" N	120 ⁰ 57' 33" E
A02	14 ⁰ 34' 29 0" N	120 ⁰ 57' 43" E
A03	14 ⁰ 34' 37 0" N	120 ⁰ 57' 58" E
A04	14 ⁰ 34' 32.0" N	120 ⁰ 58' 11" E
A05	14 ⁰ 34' 23.0" N	120 ⁰ 57' 59" E
A06	14 ⁰ 34' 15 0" N	120 ⁰ 57' 46" E
A07	14 ⁰ 34' 02.5" N	120 ⁰ 57' 47" E
A08	14 ⁰ 34' 10 5" N	120 ⁰ 57' 59" E
A09	14 ⁰ 34' 19 0" N	120 ⁰ 58' 11" E
A10	14 ⁰ 34' 25 5" N	120 ⁰ 58' 22" E
A11	14 ⁰ 34' 13 5' N	120 ⁰ 58' 24" E
A12	14 ⁰ 34' 06 0" N	120 ⁰ 58' 14" E
A13	14 ⁰ 33' 58.0" N	120 ⁰ 58' 04' E
A14	14 ⁰ 33' 50 0" N	120 ⁰ 57' 53" E
A15	14 ⁰ 33' 42 0" N	120 ⁰ 58' 04" E
A16	14 ⁰ 33' 50 0" N	120 ⁰ 58' 15" E
A17	14 ⁰ 33' 57 5" N	120 ⁰ 58' 25" E
A18	14 ⁰ 34' 05 0' N	120 ⁰ 58' 34 E



South Harbor

ANNEX B

B03

B05

B02

B06

B01

A01

A02

A08

A06

A07

A03

A04

A05

A14

A16

A1

A08

A09

A04

A05

A15

A17

A13

A15

A11

A09

A12

A10

A16

A12

A11

A19

A17

A20

A18

